

Flatiron Park Public Design Workshop

City of Norfolk, VA



Meeting Objectives

The background image is a faded, grayscale photograph of an urban street scene. In the foreground, a tram track runs across the frame. To the left, a dark pickup truck is parked. In the middle ground, there are several cars and a row of concrete barriers. The background features multi-story buildings and large trees. The overall image is semi-transparent, allowing the text to be clearly visible over it.

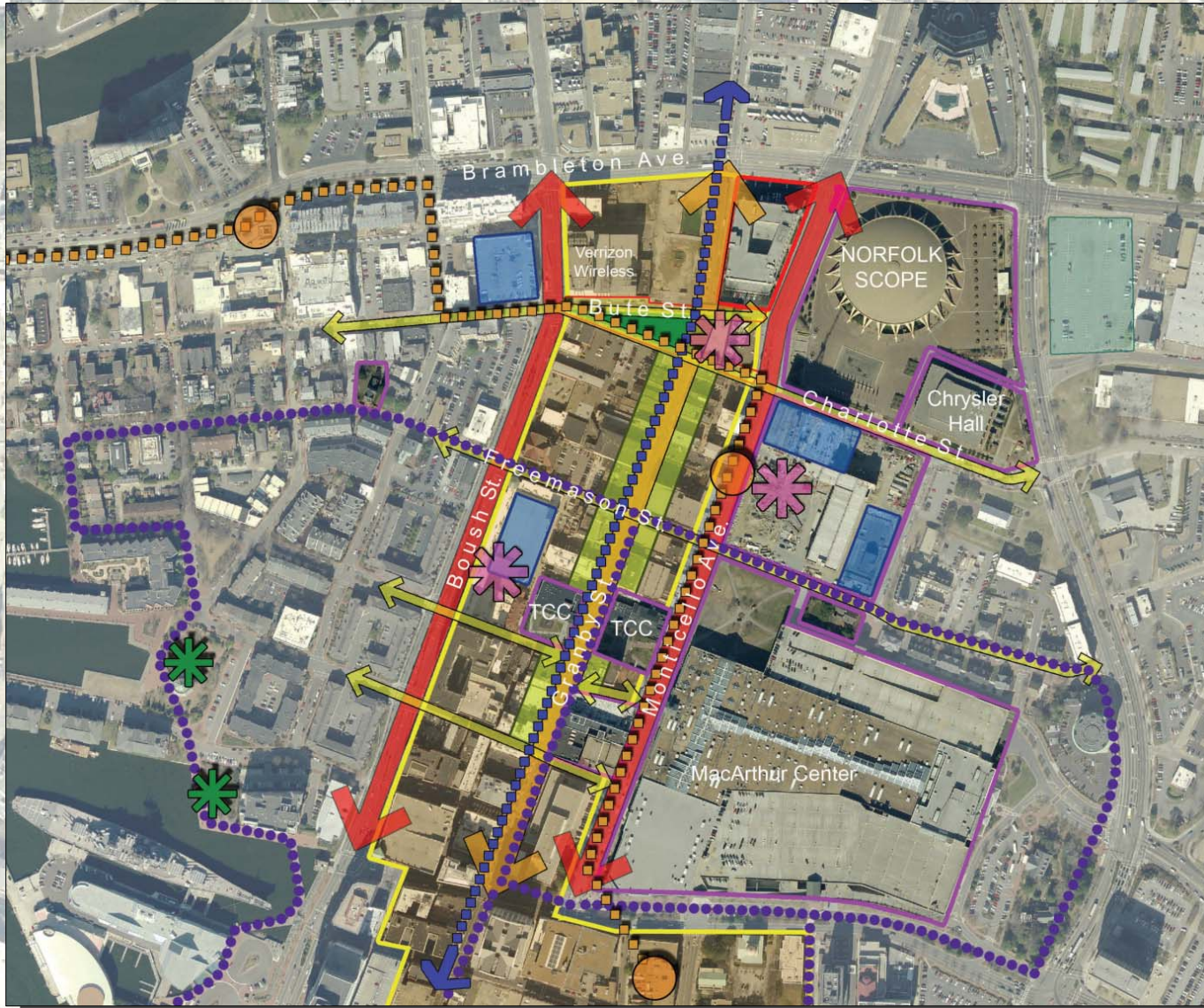
- Gain an understanding of the sites long term constraints and immediate improvement needs.
- Provide vital input for the development of the park in the long term and short term

Evening Agenda

A grayscale photograph of a city street scene. In the foreground, there is a wide street with tram tracks. A concrete barrier runs across the middle of the street. In the background, there are several multi-story buildings, trees, and a few cars parked or driving. The overall scene is urban and appears to be in the evening or late afternoon.

- Contextual and Site Information
- Background
- Group Discussions / Brainstorming
- Group Summaries & Next Steps

Flatiron Park



- FLAT IRON PARK SITE
- KEY ATTRACTION
- GRANBY MALL
- PARKING GARAGE
- HISTORIC DISTRICT
- ➔ PRIMARY VEHICULAR CIRCULATION
- ➔ SECONDARY VEHICULAR CIRCULATION
- ➔ TERTIARY VEHICULAR CIRCULATION
- ⋯ HRT BUS ROUTE
- ⋯ LIGHT RAIL ROUTE
- ★ NEW AND/OR PROPOSED RESIDENTIAL
- ★ PUBLIC PARK
- LIGHT RAIL STATION


Flatiron Park

- Context
 - Granby Street Corridor



Flatiron Park

- Context
 - Destinations



Flatiron Park

- Context
 - Charlotte Street Corridor




Flatiron Park




Flatiron Park

- Adjacent Land Uses




Flatiron Park

- Adjacent Land Uses



Flatiron Park



Flatiron Park

- History
 - Harbor and Shipping Control Board



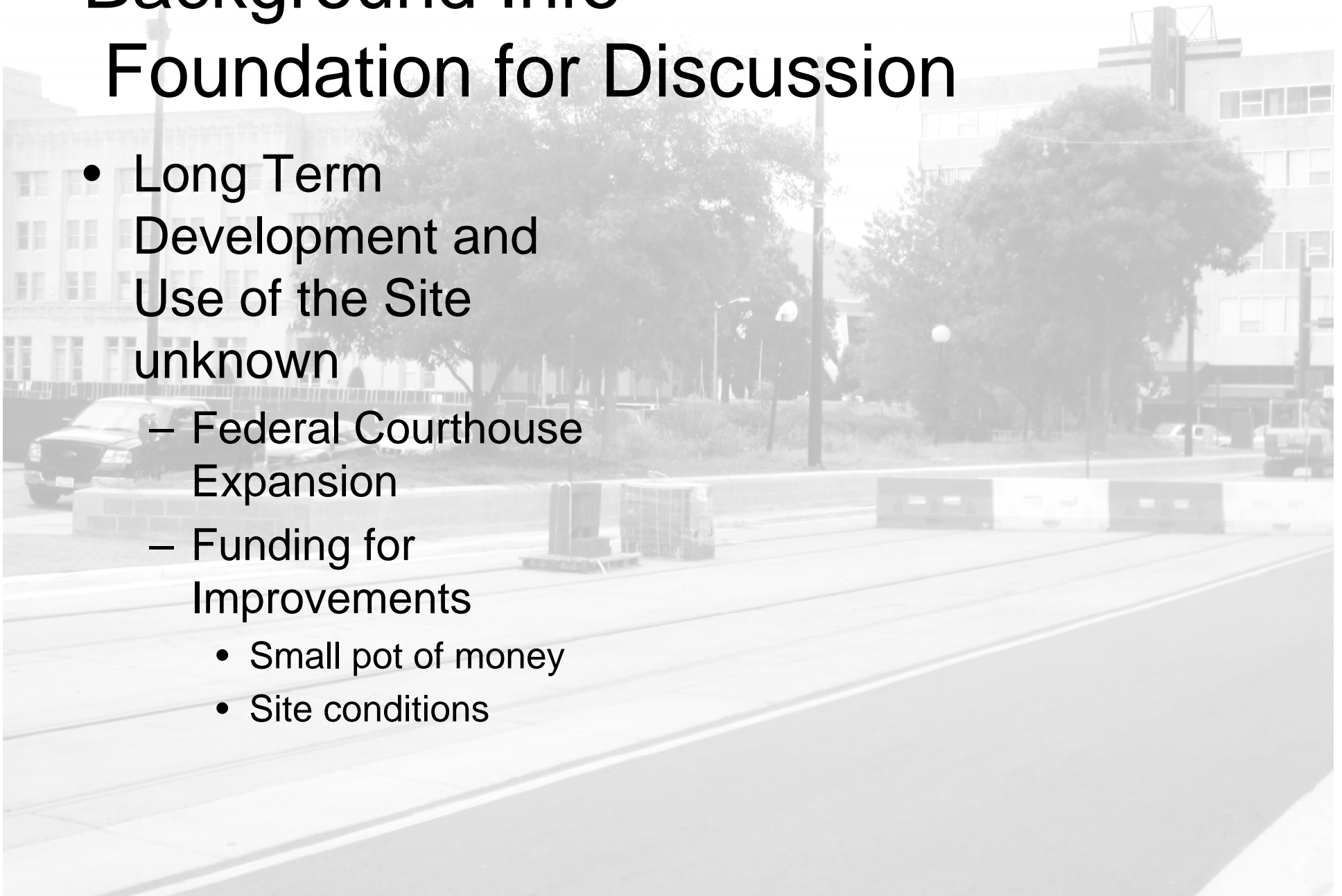
Images Courtesy of:

Ann P. Stokes Landscape Architects

Background Info

Foundation for Discussion

- Long Term Development and Use of the Site unknown
 - Federal Courthouse Expansion
 - Funding for Improvements
 - Small pot of money
 - Site conditions



Background Info

Foundation for Discussion

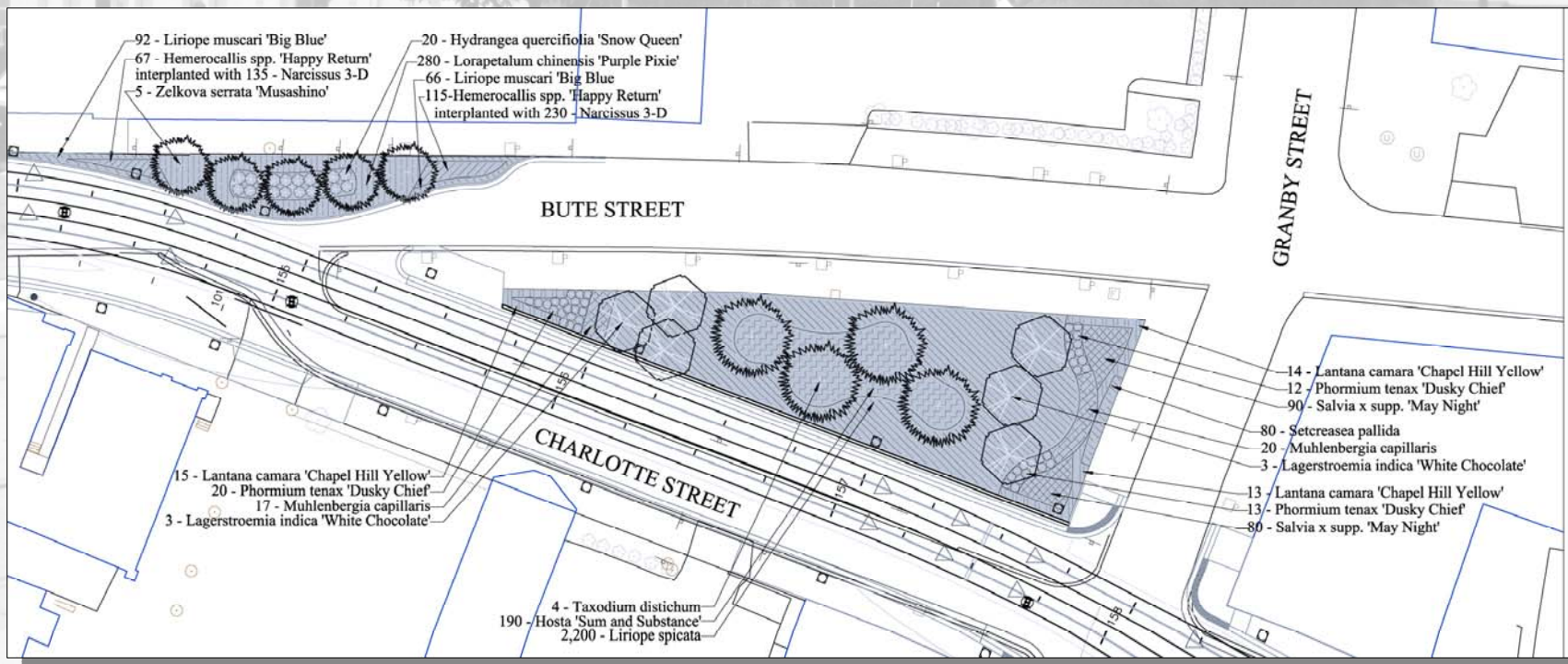
- HRT Site Modifications
 - Footings for Utilities
 - Utility Box
 - Impact to the Wall



Background Info

Foundation for Discussion

- City's Plan for the Site
 - Visual Attraction
 - Low Cost
 - Does Not Impact Unknown Variables



Background Info

Foundation for Discussion

- Citizens Desire for the Site
 - Useable Public Space
 - Sacred Space




Urban Public Spaces – Best Practices

- Placemaking Elements
 - Ownership
 - Connectedness



Urban Public Spaces – Best Practices

- Urban Parks are many things
 - Serve Community Life Functions
 - Public Markets
 - Recreational (Passive and Active) Activities
 - Community Events
 - Establish Community &/or Site Identity
 - Art Expression
 - Attract a Wide Variety of People and Encourage Them to Return Again and Again



Urban Public Spaces – Best Practices

- Essential Component in transforming and enriching urban areas
- Catalysts for community redevelopment and enhancement



Urban Public Spaces – Best Practices

- Tap into the areas inherent assets the talented and passionate people who live and work there.
- Explore the long term vision for the park and input related to immediate improvement needs.



Group Discussions



- Contextual and Site Features
 - Imp historic elements
- Site Vision
- Identification of Desired
 - Activities – Themes – Elements
- East End Improvements
- Presentation of Group Ideas